

## Route 12 - Shanklin

There are two big hills on this route, but they are well worth it for the interest and variety on the ride.

Starting in the Old Village, Shanklin, head towards Ventnor, keeping an eye out for the Bonchurch turning as you descend into the town. A detour to Ventnor's Victorian seafront is worthwhile, as is the longer ride to Niton. The Undercliff road is presently (2002) closed to motor vehicles, but open for cyclists - check locally.

The return journey is via the former railway line from Wroxall, a nice, presently rough, track scheduled for development. Find the start from the map.

Back in Shanklin, turn right for the town centre.



Shanklin Old Village










Ventnor

**ROUTE INFO**

**DISTANCE**  
19 km / 12 miles

**START**  
Shanklin or Ventnor or Wroxall

**KEY**

-  Cycle Route on road
-  Cycle Route off road
-  Route on RTI route
-  Railway and station
-  Tourist Information
-  Car Park
-  Public Toilets

